


City of Pittsburgh

GIS Division

200 Ross St. 4th Floor
Pittsburgh, PA 15219
Phone - 412-255-2216



Thank you for downloading the City of Pittsburgh GIS Map and Data Request form. The forms on the following pages are made available to better serve the citizens of Pittsburgh as well as people outside of Pittsburgh that are interested in our great city.

There are two different forms for the two different types of GIS data available. A Digital Data Form which allows people to obtain GIS Data, Maps, and Documents digitally. The other form is a Map Request form which allows people to order the City's hardcopy map products. All forms must be mailed to the City of Pittsburgh Map Room, 200 Ross St. 4th Floor, Pittsburgh PA 15219.


Also as part of this document you will find a data agreement. This agreement must be attached to any completed form. The last page of this document is a map index sheet, which has an identifying number for various areas of the City. Once you locate the area on the map you are interested in check the corresponding number on the Map Request Form. If you have a question about a specific area you can call 412-255-2216.

Once again, we thank you for downloading this form and look forward to fulfilling all your GIS Data and Map needs within the City of Pittsburgh.

City of Pittsburgh

GIS Division

200 Ross St. 4th Floor
Pittsburgh, PA 15219
Phone - 412-255-2216



DIGITAL DATA REQUEST FORM

"PLEASE PRINT"

Name: _____ Date: ____ / ____ / ____

Organization: _____

Address: _____

State: _____ City: _____ Zip Code: _____

Phone: _____ E-mail: _____

Digital Products:

Citywide 200 Scale Map Sets (139 Maps) - Adobe PDF format on CD:

Lot & Block (Parcels) - \$200 Topography - \$200 Zoning - \$200 Aerial Photo - \$400

3-D CAD Models – DWG Format:

Downtown - \$500

Documents - Adobe PDF format on CD

Census Tract list of all city streets - \$50

Citywide GIS Data Layers:

Layer Format (check one): ESRI Shapefile AutoCAD DXF

Class One Layers - \$100 Each

Addresses Building Footprints Parcels Right Of Way
 Street Network (Single Line) Streets (Double Line) Topography Zoning Districts

Class Two Layers - \$20 Each

Block Index City Boundary Cemeteries Census 1990
 Census 2000 City Council Districts Floodways Greenways
 Map Index Landslide Prone Areas Neighborhoods Parks
 Railroad Lines Rivers River Trails Steps
 Voting Districts Wards Water Zip Codes

Send Check or Money Order Payable to – **TRESURER CITY OF PITTSBURGH**

Total: \$ _____ To: City of Pittsburgh – Map Room, 200 Ross St. 4th Floor Pittsburgh, PA 15219

Allow 7 Working Days For All Map Requests

Official Use Only – Don't Write Here

Date Received: _____

Completion Date: _____


Completed By: _____

Work Hours: _____

City of Pittsburgh

GIS Division

200 Ross St. 4th Floor
Pittsburgh, PA 15219
Phone - 412-255-2216



City of Pittsburgh GIS Data Use Agreement

THE CITY OF PITTSBURGH IS WILLING TO DISTRIBUTE THEIR GIS DATA TO YOU CONTINGENT UPON YOUR ACCEPTANCE OF THE FOLLOWING TERMS AND CONDITIONS:

This data use agreement is between the end user and the City of Pittsburgh. It gives the user certain limited rights to use the electronic data and documentation generated from the City of Pittsburgh's GIS Data. All rights not specifically granted in this Agreement are reserved to the City of Pittsburgh.

Reservation of Ownership and Grant of License: The City of Pittsburgh retains exclusive rights, title, and ownership of the copy of the data licensed under this agreement and grants to the user a personal, nonexclusive, nontransferable license to use the data on the terms and conditions of this agreement. From the date of receipt, the user agrees to use reasonable effort to protect the data from unauthorized use, reproduction, distribution, or publication.

Permitted Uses:

1. User may produce maps, tables, and/or reports using all or portions of the data provided. All or portions of the data may be merged directly into reports produced by the user. The City of Pittsburgh must be cited as the source of the data in all products, publications, or presentations containing all or portions of the data.
2. User may employ all or portions of these data, alone or together with other data, to perform original analysis. Users are strongly encouraged to collaborate with the City on all analyses in order to ensure full understanding of the appropriate use of the data. Any products, publications, or presentations based upon such analysis must cite the City of Pittsburgh for original data used in the analysis.

Uses Not Permitted:

1. User shall not sublicense, sell, rent, lease, loan, transfer, assign, or provide access to electronic versions of these data, in whole or part, to unlicensed third parties, including clients or contractors. Printed versions of all or portions of these data may only be provided to clients as part of a larger service that is contracted by the client.
2. The City of Pittsburgh must not be cited as the source of any interpretations or analyses performed on these data by the user. The user is solely responsible for any interpretation or manipulation of the data.
3. These data shall not be used as the primary criteria for regulatory permitting decisions.
4. User shall not use all or portions of these data, in electronic, print, or other medium to create products for distribution and sale that rely principally upon these data.

5. User shall not alter any substantive feature or characteristic of these data. Alterations for aesthetic purposes, such as changes to the style and/or color of markers, polygon shadings, or fonts are permitted.

Updates to the data layers are an ongoing process. The City of Pittsburgh urges you to obtain updates, as they become available.

Accuracy: The City of Pittsburgh makes no warranties and excludes all implied warranties as to the accuracy of this data, and, in particular, its accuracy as to labeling, dimensions, contours, property boundaries and placement of features. Accordingly, the City disclaims liability for any and all damages arising out of errors in this data and the user's reliance thereon.

User:

Company/Organization: _____

Address: _____

City: _____

State, Zip Code: _____

Signature: _____

Print Name: _____

Title: _____


Date: _____

Please sign and return this agreement to the City of Pittsburgh – Map Room, 200 Ross St. 4th Floor Pittsburgh, PA 15219. Be sure to keep a copy for your records.

City of Pittsburgh

GIS Division

200 Ross St. 4th Floor
Pittsburgh, PA 15219
Phone - 412-255-2216



MAP REQUEST FORM

"PLEASE PRINT"

Name: _____ Date: ____ / ____ / ____

Organization: _____

Address: _____

State: _____ City: _____ Zip Code: _____

Phone: _____ E-mail: _____

Hardcopy Products:

Wall Size Maps (36"x48" - Color): - \$25 Each (all maps have city streets on them)

- Color Zoning Map Ward & Voting Districts City Council Districts CDBG Areas
 Neighborhoods Major Streets Block Index Parks & Trails

200 Scale Maps (24"x36" - Black & White) - \$5 Each - Please check map type and all numbers requested.

Type: Lot & Block (Parcels) Topography Zoning Aerial Photo

Map Number: - See Map On Following Page For Reference - Or Call 412-255-2216 With Questions.

- 001 002 003 004 005 006 007 008 009 010 011 012 013 014 015
 016 017 018 019 020 021 022 023 024 025 026 027 028 029 030
 031 032 033 034 035 036 039 040 041 042 043 044 045 046 047
 048 049 050 051 052 053 054 055 056 057 058 059 060 061 062
 063 064 065 066 067 068 069 070 071 072 075 076 077 078 079
 080 081 082 083 084 085 086 087 088 089 090 091 092 093 094
 095 096 097 104 106 107 108 113 114 115 116 119 120 121 122
 123 124 125 126 127 128 129 131 132 133 134 135 136 137 138
 139 162 163 170 171 172 173 174 175 176 177 178 184 185 186
 190 231 232 243 Complete Set of All Maps (139 Total) - **\$600**

Total: \$ _____

Send Check or Money Order Payable to – **TRESURER CITY OF PITTSBURGH**
To: City of Pittsburgh – Map Room, 200 Ross St. 4th Floor Pittsburgh, PA 15219
Allow 7 Working Days For All Map Requests

Official Use Only – Don't Write Here

Date Received: _____

Completion Date: _____

Completed By: _____

Work Hours: _____

