










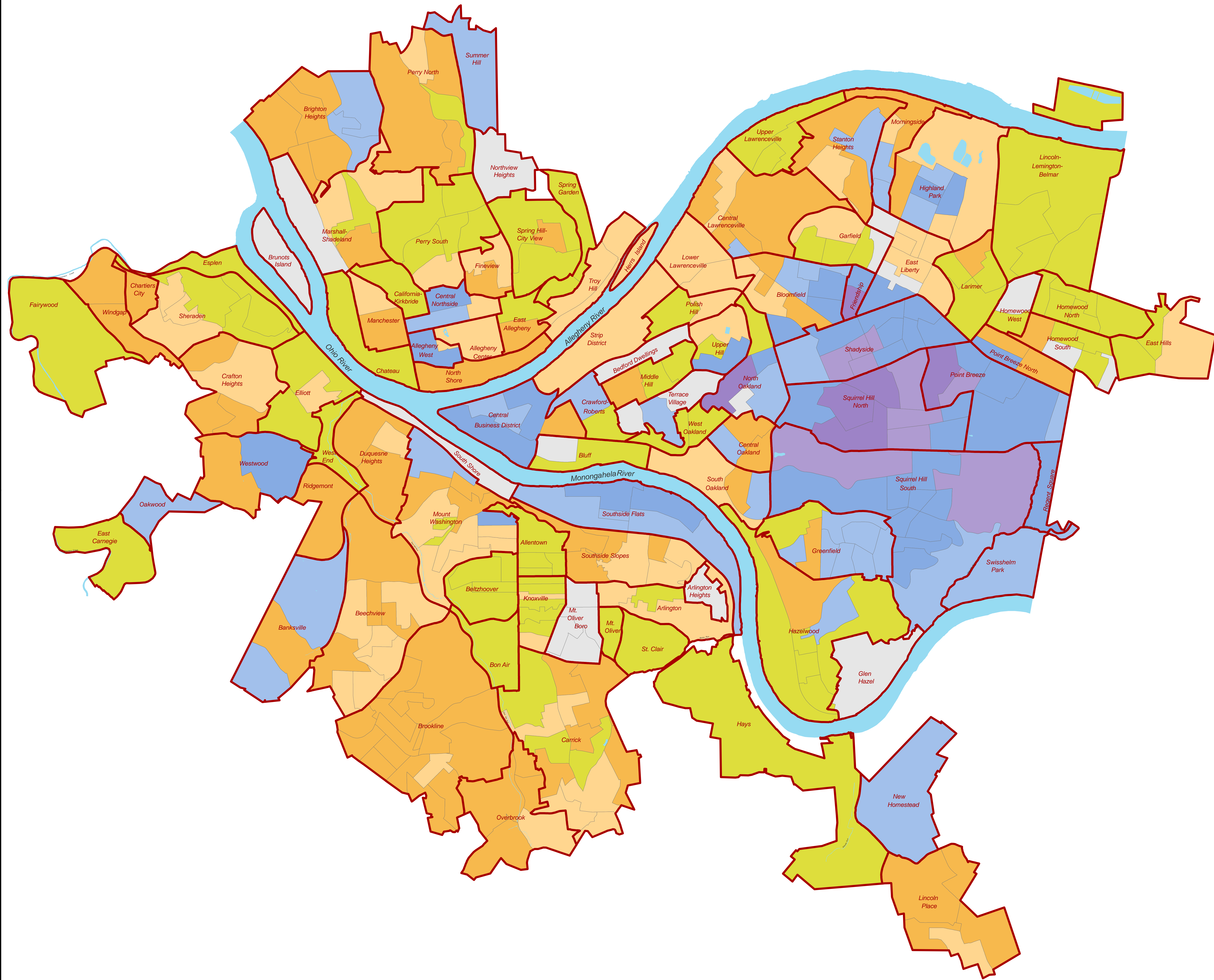


CITY OF PITTSBURGH
DEPARTMENT OF CITY PLANNING
Median Housing Sales Values
By Block Group Map
(2006)

MAP KEY

-  **Neighborhoods**
-  **Water**
- Housing Values by Block Group**
Median Sales Price, 2006
-  **No Data**
-  **\$0.00 - \$32,000.00**
-  **\$32,000.01 - \$55,000.00**
-  **\$55,000.01 - \$90,000.00**
-  **\$90,000.01 - \$140,000.00**
-  **\$140,000.01 - \$260,000.00**
-  **\$260,000.01 - \$395,000.00**
-  **\$395,000.01 - \$525,000.00**



Miles

0 0.25 0.5 1

Map Prepared on: May 20, 2008
 Map Prepared by: Rebecca Reinhold, GIS Analyst

DEPARTMENT OF CITY PLANNING
 200 Ross Street, 4th Floor
 Pittsburgh, PA 15219
 Phone: (412) 255-2200
 Fax: (412) 255-2838